

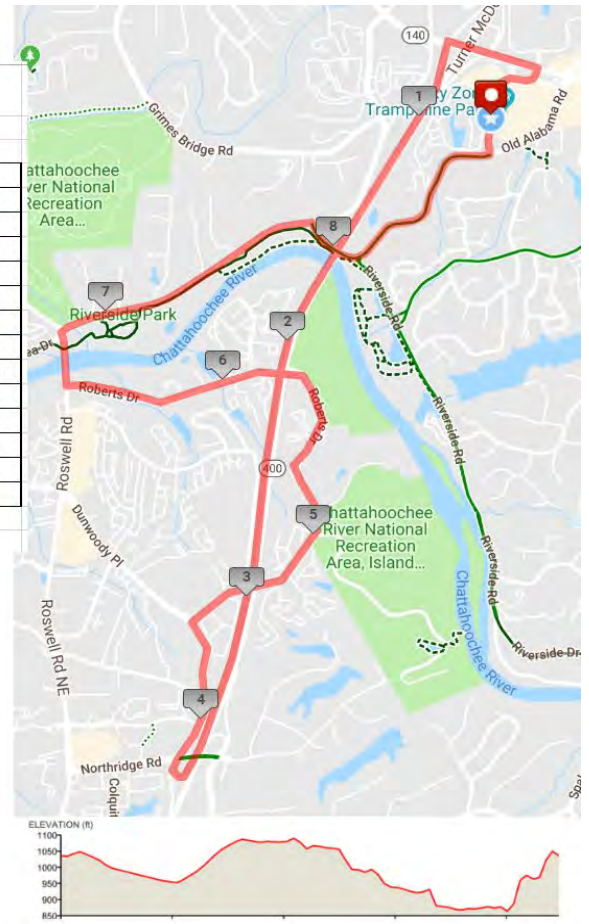
GA400 2019 Routes



Hospitality Hwy 9 Mile I Did It Ride

Gather in the road at the light to get on Holcomb Bridge		Miles	Average MPH				
			10	12	15	18	20
Start	Market Blvd	0.0	7:00	7:00	7:00	7:00	7:00
Left	Holcomb Bridge Road	0.2	7:01	7:01	7:00	7:00	7:00
HOLD	Holcomb Bridge Road on Bridge	0.4	7:02	7:02	7:01	7:01	7:01
Left	400-Ramp	0.6	7:03	7:03	7:02	7:02	7:01
Right	Northridge Exit	3.6	7:21	7:18	7:14	7:12	7:10
Straight	Dunwoody Place	3.8	7:22	7:19	7:15	7:12	7:11
Right	Roberts Dr	4.3	7:25	7:21	7:17	7:14	7:12
Right	Roswell Road Hwy 9	6.7	7:40	7:33	7:26	7:22	7:20
Cross	Chattahoochee River	6.8	7:40	7:34	7:27	7:22	7:20
Right	Riverside Dr	6.9	7:41	7:34	7:27	7:23	7:20
Right	To Stay on Riverside	7.8	7:46	7:39	7:31	7:26	7:23
Straight	Becomes Old Alabama **Mother-in-law Hill!	8.1	7:48	7:40	7:32	7:27	7:24
Left	Market Blvd	8.7	7:52	7:43	7:34	7:29	7:26
End	Parking Lot	9.0	7:54	7:45	7:36	7:30	7:27

2019



Hospitality Hwy 26 Mile

2019

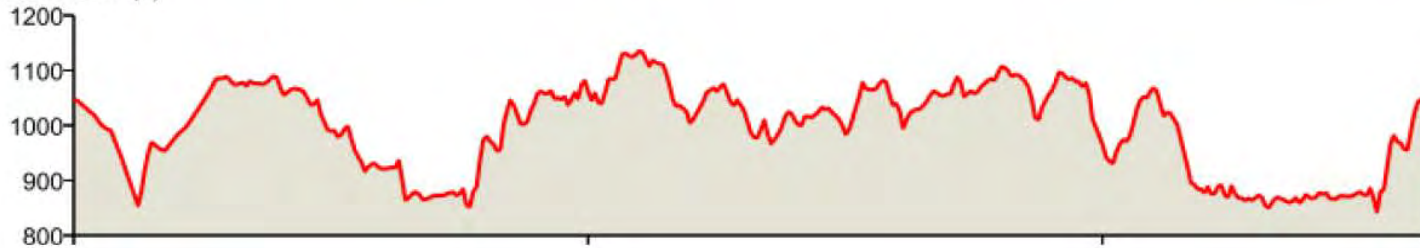
Gather in the road at the light to get on Holcomb Bridge

		Miles	Average MPH				
			10	12	15	18	20
Start	Market Blvd	0.0	7:00	7:00	7:00	7:00	7:00
Left	Holcomb Bridge Road	0.2	7:01	7:01	7:00	7:00	7:00
Left	400-Ramp	0.6	7:03	7:03	7:02	7:02	7:01
Right	Northridge Exit	3.6	7:21	7:18	7:14	7:12	7:10
Straight	Dunwoody PL	3.8	7:22	7:19	7:15	7:12	7:11
Right	Roberts Dr	4.3	7:25	7:21	7:17	7:14	7:12
Right	Roswell Road Hwy 9	6.7	7:40	7:33	7:26	7:22	7:20
Cross	Chattahoochee River	6.8	7:40	7:34	7:27	7:22	7:20
Right	Riverside Dr	6.9	7:41	7:34	7:27	7:23	7:20
Right	To Stay on Riverside	7.8	7:46	7:39	7:31	7:26	7:23
Straight	Becomes Old Alabama	8.1	7:48	7:40	7:32	7:27	7:24
Rest Stop 1	Old Alabama/Holcomb Bridge	9.3	7:55	7:46	7:37	7:31	7:27
Cross	Holcomb Bridge	9.3	7:55	7:46	7:37	7:31	7:27
Left	Roxburgh Dr	11.1	8:06	7:55	7:44	7:37	7:33
Left	Haynes Crossing	12.7	8:16	8:03	7:50	7:42	7:38
Left	Haynes Bridge Rd	12.8	8:16	8:04	7:51	7:42	7:38
Right	Georgia Lane	13.5	8:21	8:07	7:54	7:45	7:40
Cross	RIDE SPLIT - North Point Parkway	13.6	8:21	8:08	7:54	7:45	7:40
	100, 62, 45 go right	13.6	8:21	8:08	7:54	7:45	7:40
Left	North Point Dr	13.8	8:22	8:09	7:55	7:46	7:41
Cross	Haynes Bridge Rd	13.9	8:23	8:09	7:55	7:46	7:41
Right	North Point Circle	14.3	8:25	8:11	7:57	7:47	7:42
Right	North Point Center E	14.6	8:27	8:13	7:58	7:48	7:43
Right	Encore Parkway	15.0	8:30	8:15	8:00	7:50	7:45
Left	Westside Parkway	15.3	8:31	8:16	8:01	7:51	7:45
Cross	Mansell Rd	16.7	8:40	8:23	8:06	7:55	7:50
Cross	Holcomb Bridge	17.8	8:46	8:29	8:11	7:59	7:53
REST STOP	PNC Bank on Right	17.8	8:46	8:29	8:11	7:59	7:53
Right	Norcross St at Traffic Circle	18.4	8:50	8:32	8:13	8:01	7:55
Cross	Hwy 9 - Alpharetta St	19.2	8:55	8:36	8:16	8:04	7:57
Left	Canton St	19.2	8:55	8:36	8:16	8:04	7:57
Right	Webb St	19.3	8:55	8:36	8:17	8:04	7:57
Left	Mimosa Blvd	19.4	8:56	8:37	8:17	8:04	7:58
Right	Magnolia/Pine Grove	19.5	8:57	8:37	8:18	8:05	7:58
Left	Coleman - CAUTION STEEP DOWNHILL	19.7	8:58	8:38	8:18	8:05	7:59
Left	Willeo	21.2	9:07	8:46	8:24	8:10	8:03
Cross	HWY 120 (Marietta Hwy)	21.8	9:10	8:49	8:27	8:12	8:05
Left	Azelea Dr	22.1	9:12	8:50	8:28	8:13	8:06
Cross	HWY 9 (S Atlanta St) Now Riverside	24.1	9:24	9:00	8:36	8:20	8:12
Right	Riverside Dr going under GA400	25.3	9:31	9:06	8:41	8:24	8:15
Straight	Becomes Old Alabama	25.4	9:32	9:07	8:41	8:24	8:16
Left	Market Blvd	26.1	9:36	9:10	8:44	8:27	8:18
Right	Into Finish Parking lot	26.2	9:37	9:11	8:44	8:27	8:18

GA400 26 Mile



ELEVATION (ft)



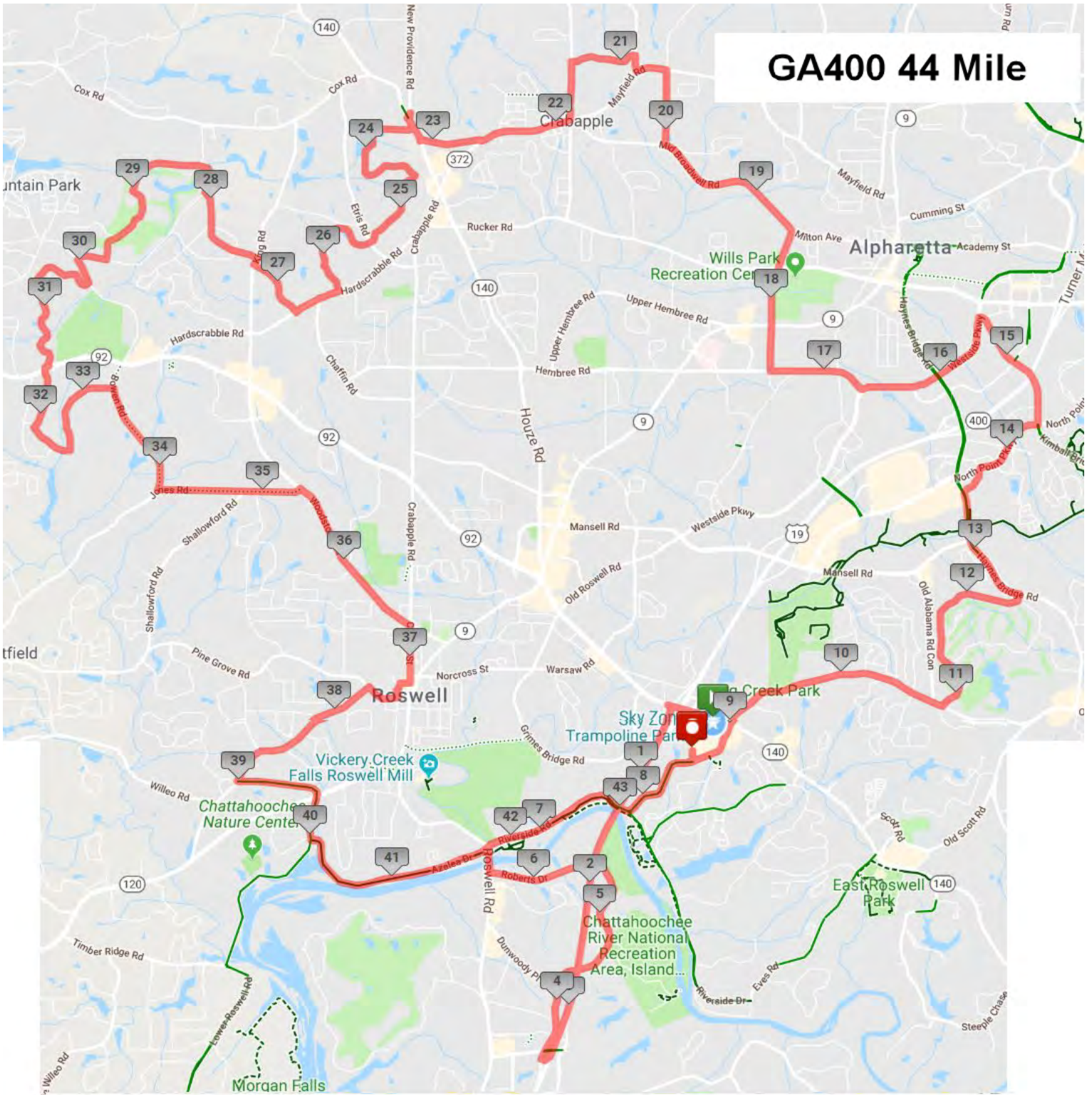
Hospitality Hwy 45 Mile Option

2019

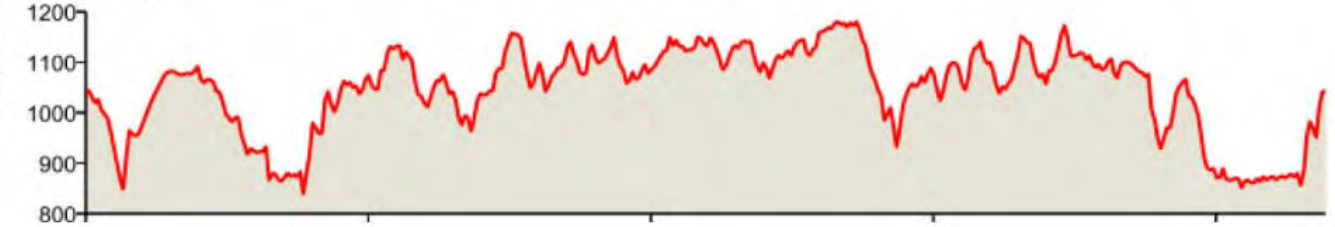
Gather in the road at the light to get on Holcomb Bridge

		Miles	Average MPH				
			12	15	18	20	24
Start	Market Blvd	0.0	7:00	7:00	7:00	7:00	7:00
Left	Holcomb Bridge Road	0.2	7:01	7:00	7:00	7:00	7:00
HOLD	Holcomb Bridge Road on Bridge	0.4	7:02	7:01	7:01	7:01	7:01
Left	400-Ramp	0.6	7:03	7:02	7:02	7:01	7:01
Right	Northridge Exit	3.6	7:18	7:14	7:12	7:10	7:09
Straight	Dunwoody PL	3.8	7:19	7:15	7:12	7:11	7:09
Right	Roberts Dr	4.3	7:21	7:17	7:14	7:12	7:10
Right	Roswell Road Hwy 9	6.7	7:33	7:26	7:22	7:20	7:16
Cross	Chattahoochee River	6.8	7:34	7:27	7:22	7:20	7:17
Right	Riverside Dr	6.9	7:34	7:27	7:23	7:20	7:17
Right	To Stay on Riverside	7.8	7:39	7:31	7:26	7:23	7:19
Straight	Becomes Old Alabama 1st **Mother-in-law Hill!	8.1	7:40	7:32	7:27	7:24	7:20
Rest Stop 1	Old Alabama/Holcomb Bridge	9.3	7:46	7:37	7:31	7:27	7:23
Cross	Holcomb Bridge	9.3	7:46	7:37	7:31	7:27	7:23
Left	Roxburgh Dr	11.1	7:55	7:44	7:37	7:33	7:27
Left	Haynes Crossing	12.7	8:03	7:50	7:42	7:38	7:31
Left	Haynes Bridge Rd	12.8	8:04	7:51	7:42	7:38	7:32
Right	Georgia Lane	13.5	8:07	7:54	7:45	7:40	7:33
Right	North Point Parkway	13.7	8:08	7:54	7:45	7:41	7:34
Left	Kimbal Bridge	14.2	8:11	7:56	7:47	7:42	7:35
Left	Westside Parkway	15.3	8:16	8:01	7:51	7:45	7:38
Right	Hembree	16.7	8:23	8:06	7:55	7:50	7:41
RIDE SPLIT	45 go right 27 go straight	16.7	8:23	8:06	7:55	7:50	7:41
Right	Wills	17.4	8:27	8:09	7:58	7:52	7:43
Cross	Hwy 9	17.7	8:28	8:10	7:59	7:53	7:44
Cross	Old Milton Parkway	18.2	8:31	8:12	8:00	7:54	7:45
Left	Mid Broadwell	18.5	8:32	8:14	8:01	7:55	7:46
Right	Bethany	19.9	8:39	8:19	8:06	7:59	7:49
Left	Mayfield	20.5	8:42	8:22	8:08	8:01	7:51
Right	Freemanville	20.6	8:43	8:22	8:08	8:01	7:51
Left	Milton High School Road	20.8	8:44	8:23	8:09	8:02	7:52
Rest Stop 5	On Left at Turn into High School	20.8	8:44	8:23	8:09	8:02	7:52
Left	372 - Birmingham Hwy	21.4	8:47	8:25	8:11	8:04	7:53
Right	Crabble (You are now in the Heart of Crabapple)	21.9	8:49	8:27	8:13	8:05	7:54
Right	Green	22.7	8:53	8:30	8:15	8:08	7:56
Right	HWY 140 (Use Bike Lane)	23.1	8:55	8:32	8:17	8:09	7:57
Right	New Providence at Fire Station	23.4	8:57	8:33	8:18	8:10	7:58
U-Turn	At Rest Stop	23.4	8:57	8:33	8:18	8:10	7:58
Rest Stop 6	Fire Station	23.4	8:57	8:33	8:18	8:10	7:58
Left	Arnold Mill	23.4	8:57	8:33	8:18	8:10	7:58
Right	Cagle	23.6	8:58	8:34	8:18	8:10	7:59
Left	Wide Green Dr	23.8	8:59	8:35	8:19	8:11	7:59
RIDE SPLIT	100, 60 will go straight 45 Go left	23.8	8:59	8:35	8:19	8:11	7:59
Right	Edenwilde Dr	24.7	9:03	8:38	8:22	8:14	8:01
Cross	Etris (now on Magnolia Crescent Dr)	25.5	9:07	8:42	8:25	8:16	8:03
Left	Wexford Club Dr	26.1	9:10	8:44	8:27	8:18	8:05
Right	Hardscabble	26.3	9:11	8:45	8:27	8:18	8:05
Right	Chaffin	26.7	9:13	8:46	8:29	8:20	8:06
Right	King Rd	27.2	9:16	8:48	8:30	8:21	8:08
Left	IMMEDIATE LEFT - Brookfield Pkwy	27.3	9:16	8:49	8:31	8:21	8:08
Right	Oakhaven Dr	28.1	9:20	8:52	8:33	8:24	8:10
Left	Mountain Laurel	29.0	9:25	8:56	8:36	8:27	8:12
Right	Oakhaven Dr	29.8	9:29	8:59	8:39	8:29	8:14
Left	Mountain Park Rd	30.0	9:30	9:00	8:40	8:30	8:15
Right	Wildwood Springs Dr	30.2	9:31	9:00	8:40	8:30	8:15
WOW2	The Middle Sister	31.3	9:36	9:05	8:44	8:33	8:18
Cross	HWY 92 (now on Steeple Run)	31.4	9:37	9:05	8:44	8:34	8:18
Left	Autumn Wood Ln	32.0	9:40	9:08	8:46	8:36	8:20
Left	Waverly Hall Dr	32.4	9:41	9:09	8:47	8:37	8:20
WOW3	The Little Sister	32.8	9:44	9:11	8:49	8:38	8:22
Right	Bowen	33.1	9:45	9:12	8:50	8:39	8:22
Left	Jones	34.1	9:50	9:16	8:53	8:42	8:25
Rest Stop 7	Fire Station	34.8	9:54	9:19	8:56	8:44	8:27
Right	Woodstock	35.1	9:55	9:20	8:57	8:45	8:27
Right	Canton	36.6	10:03	9:26	9:02	8:49	8:31
Right	Webb St	37.2	10:06	9:28	9:04	8:51	8:33
Left	Mimosa	37.2	10:06	9:28	9:04	8:51	8:33
Right	Magnolia	37.3	10:06	9:29	9:04	8:51	8:33
Left at Light	Coleman - Caution Steep Downhill	37.6	10:07	9:30	9:05	8:52	8:33
Left at Light	Willeo	38.9	10:14	9:35	9:09	8:56	8:37
Cross	HWY 120	39.6	10:17	9:38	9:11	8:58	8:38
Left	Azalea @ light	39.9	10:19	9:39	9:13	8:59	8:39
Cross	HWY 9 (now on Riverside)	41.6	10:28	9:46	9:18	9:04	8:44
Right	To Stay on Riverside @ Light Under 400	42.7	10:33	9:50	9:22	9:07	8:46
Straight	Becomes Old Alabama@light 2nd **Mother-in-law Hill!	42.9	10:34	9:51	9:23	9:08	8:47
Left	Market Blvd	43.7	10:08	9:24	8:55	8:40	8:19
End	Parking Lot	43.8	10:09	9:25	8:56	8:41	8:19

GA400 44 Mile



ELEVATION (ft)



Hospitality Hwy Metric Century 60

2019

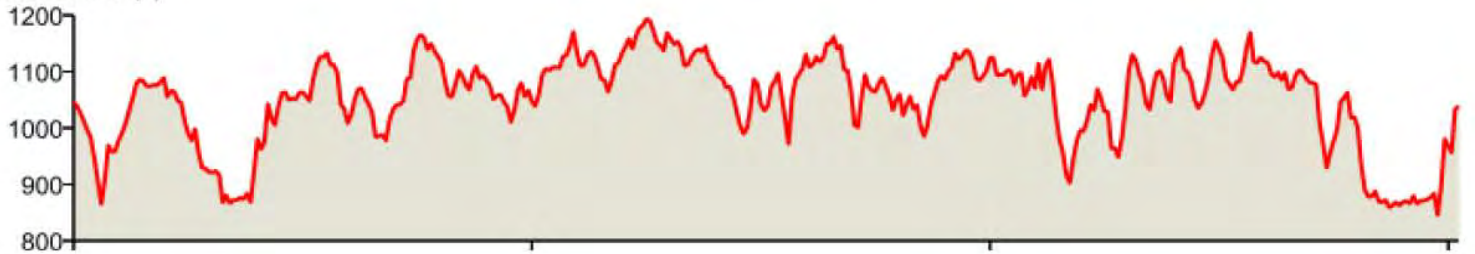
Gather in the road at the light to get on Holcomb Bridge

		Average MPH					
		Miles	12	15	18	20	24
Start	Market Blvd	0.0	7:00	7:00	7:00	7:00	7:00
Left	Holcomb Bridge Road	0.2	7:01	7:00	7:00	7:00	7:00
HOLD	Holcomb Bridge Road on Bridge	0.4	7:02	7:01	7:01	7:01	7:01
Left	400-Ramp	0.6	7:03	7:02	7:02	7:01	7:01
Right	Northridge Exit	3.6	7:18	7:14	7:12	7:10	7:09
Straight	Dunwoody PL	3.8	7:19	7:15	7:12	7:11	7:09
Right	Roberts Dr	4.3	7:21	7:17	7:14	7:12	7:10
Right	Roswell Road Hwy 9	6.7	7:33	7:26	7:22	7:20	7:16
Cross	Chattahoochee River	6.8	7:34	7:27	7:22	7:20	7:17
Right	Riverside Dr	6.9	7:34	7:27	7:23	7:20	7:17
Right	To Stay on Riverside	7.8	7:39	7:31	7:26	7:23	7:19
Straight	Becomes Old Alabama 1st **Mother-in-law Hill!	8.1	7:40	7:32	7:27	7:24	7:20
Rest Stop 1	Old Alabama/Holcomb Bridge	9.3	7:46	7:37	7:31	7:27	7:23
Cross	Holcomb Bridge	9.3	7:46	7:37	7:31	7:27	7:23
Left	Roxburgh Dr	11.1	7:55	7:44	7:37	7:33	7:27
Left	Haynes Crossing	12.7	8:03	7:50	7:42	7:38	7:31
Left	Haynes Bridge Rd	12.8	8:04	7:51	7:42	7:38	7:32
Right	Georgia Lane	13.5	8:07	7:54	7:45	7:40	7:33
Right	North Point Parkway	13.7	8:08	7:54	7:45	7:41	7:34
Left	Kimbal Bridge	14.2	8:11	7:56	7:47	7:42	7:35
Right	Westside Parkway	15.3	8:16	8:01	7:51	7:45	7:38
Cross	Windward Parkway	17.4	8:27	8:09	7:58	7:52	7:43
Right	Morris Rd (becomes McGinnis Ferry @19M)	17.6	8:28	8:10	7:58	7:52	7:44
Left	Union Hill	20.2	8:41	8:20	8:07	8:00	7:50
Cross	McFarland	22.2	8:51	8:28	8:14	8:06	7:55
Rest Stop 2	Rest Stop on right at Chevron	22.3	8:51	8:29	8:14	8:06	7:55
Straight	Becomes Mullinax stay on main road	22.6	8:53	8:30	8:15	8:07	7:56
Left	Windy Hill Dr	23.5	8:57	8:34	8:18	8:10	7:58
Left	Francis Circle	24.2	9:01	8:36	8:20	8:12	8:00
Right	Grassland Pkwy	24.4	9:02	8:37	8:21	8:13	8:01
Cross	Hwy 9 (Now on Francis)	24.6	9:03	8:38	8:22	8:13	8:01
Right	Thompson	25.5	9:07	8:42	8:25	8:16	8:03
Quick Left	Hopewell Rd	27.4	9:17	8:49	8:31	8:22	8:08
Then Right	To Stay on Thompson	27.4	9:17	8:49	8:31	8:22	8:08
Left	Redd Rd	29.8	9:29	8:59	8:39	8:29	8:14
Right	Haygood	30.1	9:30	9:00	8:40	8:30	8:15
Becomes	Bethany	31.0	9:35	9:04	8:43	8:33	8:17
Right	Mayfield	32.7	9:43	9:10	8:49	8:38	8:21
Right	Freemanville	32.9	9:44	9:11	8:49	8:38	8:22
ON LEFT	REST STOP on Road to High School	33.0	9:45	9:12	8:50	8:39	8:22
Left	Providence Rd	34.7	9:53	9:18	8:55	8:44	8:26
RIDE SPLIT	100M go Straight across Providence	34.7	9:53	9:18	8:55	8:44	8:26
Straight	Birmingham Hwy/ GA-372 - Traffice Circle	32.8	9:44	9:11	8:49	8:38	8:22
Rest Stop 6	Rest Stop on right at Fire Station	39.0	10:15	9:36	9:10	8:57	8:37
Left	Arnold Mill	39.0	10:15	9:36	9:10	8:57	8:37
Right	Cagle	39.1	10:15	9:36	9:10	8:57	8:37
Right	Etris	39.6	10:18	9:38	9:12	8:58	8:39
Left	Cox	40.0	10:20	9:40	9:13	9:00	8:40
Left	Wiley Bridge	43.9	10:39	9:55	9:26	9:11	8:49
Right	Mountian Park Rd	44.8	10:44	9:59	9:29	9:14	8:52
Right	Mountian Park Rd @ 2nd stop Sign	45.7	10:48	10:02	9:32	9:17	8:54
Left	Mountian Park Rd	45.9	10:49	10:03	9:33	9:17	8:54
WOW1	The Big Sister	46.0	10:50	10:04	9:33	9:18	8:55
Straight	Mountian Park Rd @ stop Sign	46.4	10:52	10:05	9:34	9:19	8:56
Right	Wildwood Springs Dr	46.9	10:54	10:07	9:36	9:20	8:57
WOW2	The Middle Sister	48.0	11:00	10:12	9:40	9:24	9:00
Cross	HWY 92 (now on Steeple Run)	48.3	11:01	10:13	9:41	9:24	9:00
Left	Autumn Wood Ln	48.8	11:04	10:15	9:42	9:26	9:02
Left	Waverly Hall Dr	49.2	11:06	10:16	9:44	9:27	9:03
WOW3	The Little Sister	49.7	11:08	10:18	9:45	9:29	9:04
Right	Bowen	49.9	11:09	10:19	9:46	9:29	9:04
Left	Jones	50.9	11:14	10:23	9:49	9:32	9:07
Rest Stop 7	Fire Station @ Lake Charles	51.6	11:18	10:26	9:52	9:34	9:09
Right	Woodstock	52.0	11:20	10:28	9:53	9:36	9:10
Right	Canton	53.4	11:27	10:33	9:58	9:40	9:13
Right	Right Webb	53.9	11:29	10:35	9:59	9:41	9:14
Left	Mimosa	54.0	11:30	10:36	10:00	9:42	9:15
Right	Magnolia	54.1	11:30	10:36	10:00	9:42	9:15
Left at Light	Coleman - Caution Steep Downhill	54.3	11:31	10:37	10:01	9:42	9:15
Left at Light	Willeo	55.7	11:38	10:42	10:05	9:47	9:19
Cross	HWY 120 Big 4 Lane	56.3	11:41	10:45	10:07	9:48	9:20
Left	Azalea - Along river	56.8	11:44	10:47	10:09	9:50	9:22
Cross	HWY 9 (now Riverside)	58.3	11:51	10:53	10:14	9:54	9:25
Right	To Stay on Riverside - go under GA400	59.4	11:57	10:57	10:18	9:58	9:28
Straight	Becomes Old Alabama@light 2nd **Mother-in-law Hill!	59.6	11:58	10:58	10:18	9:58	9:29
Left	Market Blvd	60.2	12:01	11:00	10:20	10:00	9:30
End	Parking Lot	60.3	12:01	11:01	10:21	10:00	9:30

GA400 60 Mile



ELEVATION (ft)



Hospitality Hwy Century 100.2

2019

Average MPH

			10	12	15	18	20	24
Cross	Hwy 372	51.2	12:07	11:16	10:24	9:50	9:33	9:08
Left	Arbor Hill	53.7	12:22	11:28	10:34	9:59	9:41	9:14
Left	Old Lathemtown	54.9	12:29	11:34	10:39	10:03	9:44	9:17
Right	Gaddis	56.2	12:37	11:41	10:44	10:07	9:48	9:20
Cross	Abor Hill	57.4	12:44	11:47	10:49	10:11	9:52	9:23
Right	Grandmar Chase	58.5	12:51	11:52	10:54	10:15	9:55	9:26
Left	Gaddis	60.6	13:03	12:03	11:02	10:22	10:01	9:31
Right	Arbor Hill Rd	62.5	13:15	12:12	11:10	10:28	10:07	9:36
Left	Union Hill	64.4	13:26	12:22	11:17	10:34	10:13	9:41
Right	AJ Land Rd	64.7	13:28	12:23	11:18	10:35	10:14	9:41
Right	Gantt Rd	65.3	13:31	12:26	11:21	10:37	10:15	9:43
Right	Old Jones Rd	66.2	13:37	12:31	11:24	10:40	10:18	9:45
Rest Stop 5	Old Jones Rd	68.0	13:48	12:40	11:32	10:46	10:24	9:50
Left	Lower Union Hill	68.0	13:48	12:40	11:32	10:46	10:24	9:50
Left	Sugar Pike	68.3	13:49	12:41	11:33	10:47	10:24	9:50
Left	Batesville	71.3	14:07	12:56	11:45	10:57	10:33	9:58
Right	Hwy 372 / Birmingham Hwy	74.4	14:26	13:12	11:57	11:08	10:43	10:06
Right- Traffic Circle	New Providence	74.7	14:28	13:13	11:58	11:09	10:44	10:06
Rest Stop 6	Fire Station	78.4	14:50	13:32	12:13	11:21	10:55	10:16
Left	Arnold Mill	78.4	14:50	13:32	12:13	11:21	10:55	10:16
Right	Cagle	78.5	14:51	13:32	12:14	11:21	10:55	10:16
Right	Etris	79.0	14:54	13:35	12:16	11:23	10:57	10:17
Left	Cox	79.3	14:55	13:36	12:17	11:24	10:57	10:18
Left	Wiley Bridge	83.0	15:18	13:55	12:32	11:36	11:09	10:27
Left	Mountian Park Rd	83.9	15:23	13:59	12:35	11:39	11:11	10:29
Right	Mountian Park Rd @ 2nd stop Sign	84.7	15:28	14:03	12:38	11:42	11:14	10:31
Left	Mountian Park Rd	84.9	15:29	14:04	12:39	11:43	11:14	10:32
WOW1	The Big Sister	84.9	15:29	14:04	12:39	11:43	11:14	10:32
Straight	Mountian Park Rd @ stop Sign	85.5	15:33	14:07	12:42	11:45	11:16	10:33
Right	Wildwood Springs Dr	86.0	15:36	14:10	12:44	11:46	11:18	10:35
WOW2	The Middle Sister	87.2	15:43	14:16	12:48	11:50	11:21	10:38
Cross	HWY 92 (now on Steeple Run)	87.5	15:45	14:17	12:50	11:51	11:22	10:38
Left	Autumn Wood Ln	87.9	15:47	14:19	12:51	11:53	11:23	10:39
Left	Waverly Hall Dr	88.3	15:49	14:21	12:53	11:54	11:24	10:40
WOW3	The Little Sister	88.6	15:51	14:23	12:54	11:55	11:25	10:41
Right	Bowen	89.0	15:54	14:25	12:56	11:56	11:27	10:42
Left	Jones	89.9	15:59	14:29	12:59	11:59	11:29	10:44
Rest Stop 7	Fire Station	90.7	16:04	14:33	13:02	12:02	11:32	10:46
Right	Woodstock	91.1	16:06	14:35	13:04	12:03	11:33	10:47
Right	Canton	92.6	16:15	14:43	13:10	12:08	11:37	10:51
Right	Webb St	93.2	16:19	14:46	13:12	12:10	11:39	10:53
Left	Mimosa	93.1	16:18	14:45	13:12	12:10	11:39	10:52
Right	Magnolia	93.2	16:19	14:46	13:12	12:10	11:39	10:53
Left at Light	Coleman - Caution Steep Downhill	93.5	16:21	14:47	13:14	12:11	11:40	10:53
Left at Light	Willeo	94.8	16:28	14:54	13:19	12:16	11:44	10:57
Cross	HWY 120	95.5	16:33	14:57	13:22	12:18	11:46	10:58
Left	Azalea @ light	95.8	16:34	14:59	13:23	12:19	11:47	10:59
Cross	HWY 9 (now on Riverside)	97.5	16:45	15:07	13:30	12:25	11:52	11:03
Right	To Stay on Riverside @ Light Under 400	98.7	16:52	15:13	13:34	12:29	11:56	11:06
Straight	Becomes Old Alabama **Mother-In-Law**	98.9	16:53	15:14	13:35	12:29	11:56	11:07
Left	Market Blvd	99.8	16:58	15:19	13:39	12:32	11:59	11:09
End	Parking Lot	100.0	17:00	15:20	13:40	12:33	12:00	11:10

Finish area will close at 4:30PM.

2019

